

The NYSTROM JUMBO ATLAS



Atlas Themes

Family, Friends, and Me	2-5
Seasons and Holidays	6-8
In Town and On the Farm	9-15
Land and Water and Maps	16-20
The United States and the World	21-24
Around the World	25-30

For a detailed list of contents, see the inside front cover.







MARKABLE

Use marker with water-soluble ink. Clean shortly after use.

Samples are provided for evaluation purposes. Copying of the product or its parts for resale is prohibited. Additional restrictions may be set by the publisher.

Can you make a map?

Map Key

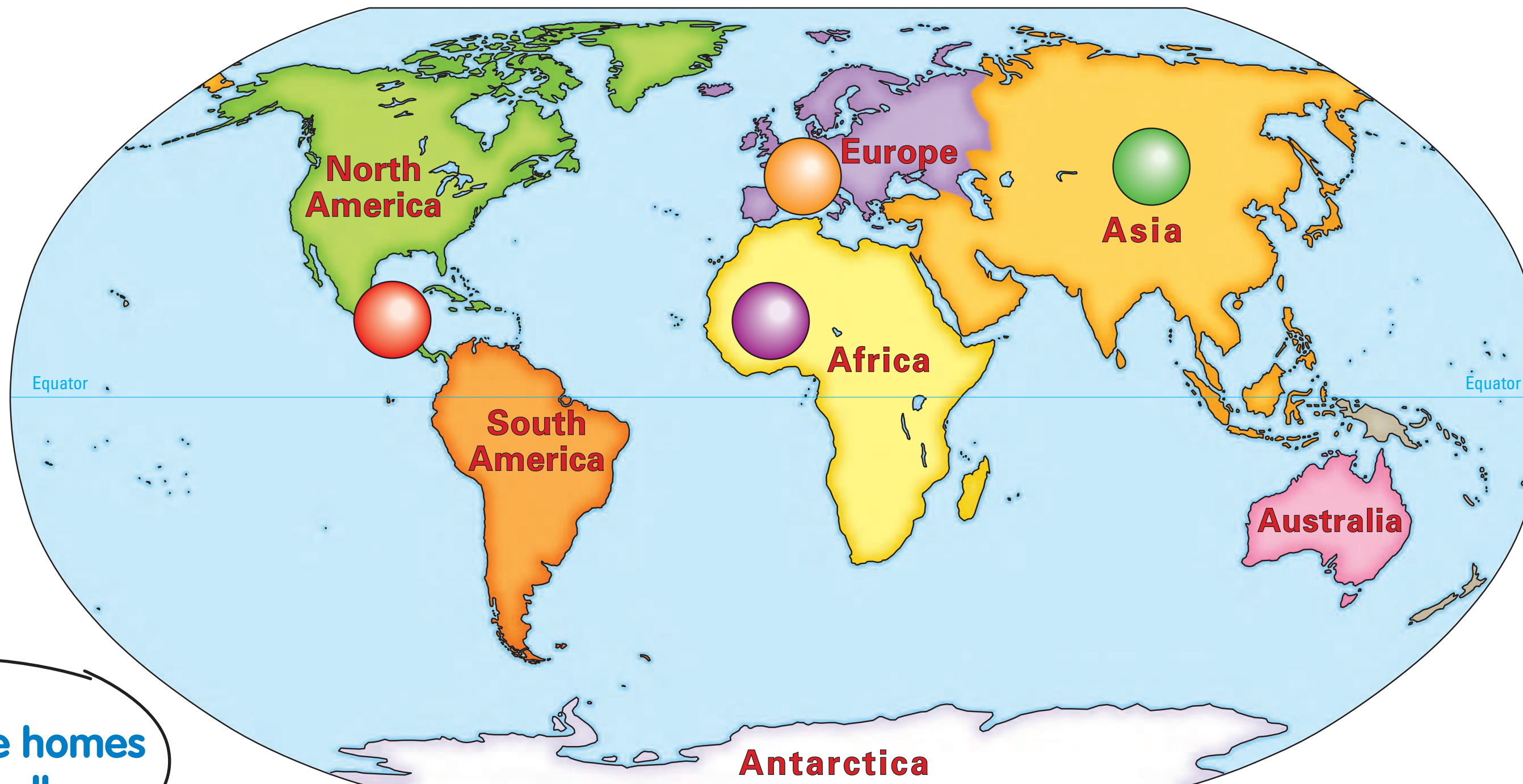
 home	 store	 school
 barn	 field	 railroad

The key tells what the shapes and colors mean.

How are homes alike?



A ●



D ●



All of these homes have walls.



B ●



C ●

How are these homes different?



Compare the houses in the photos by pointing out their roofs, walls, windows, and doors. Then help students identify ways these homes are like their own. Have students use the dot next to each photo to find the continent where each home is located and use a marker to connect them.